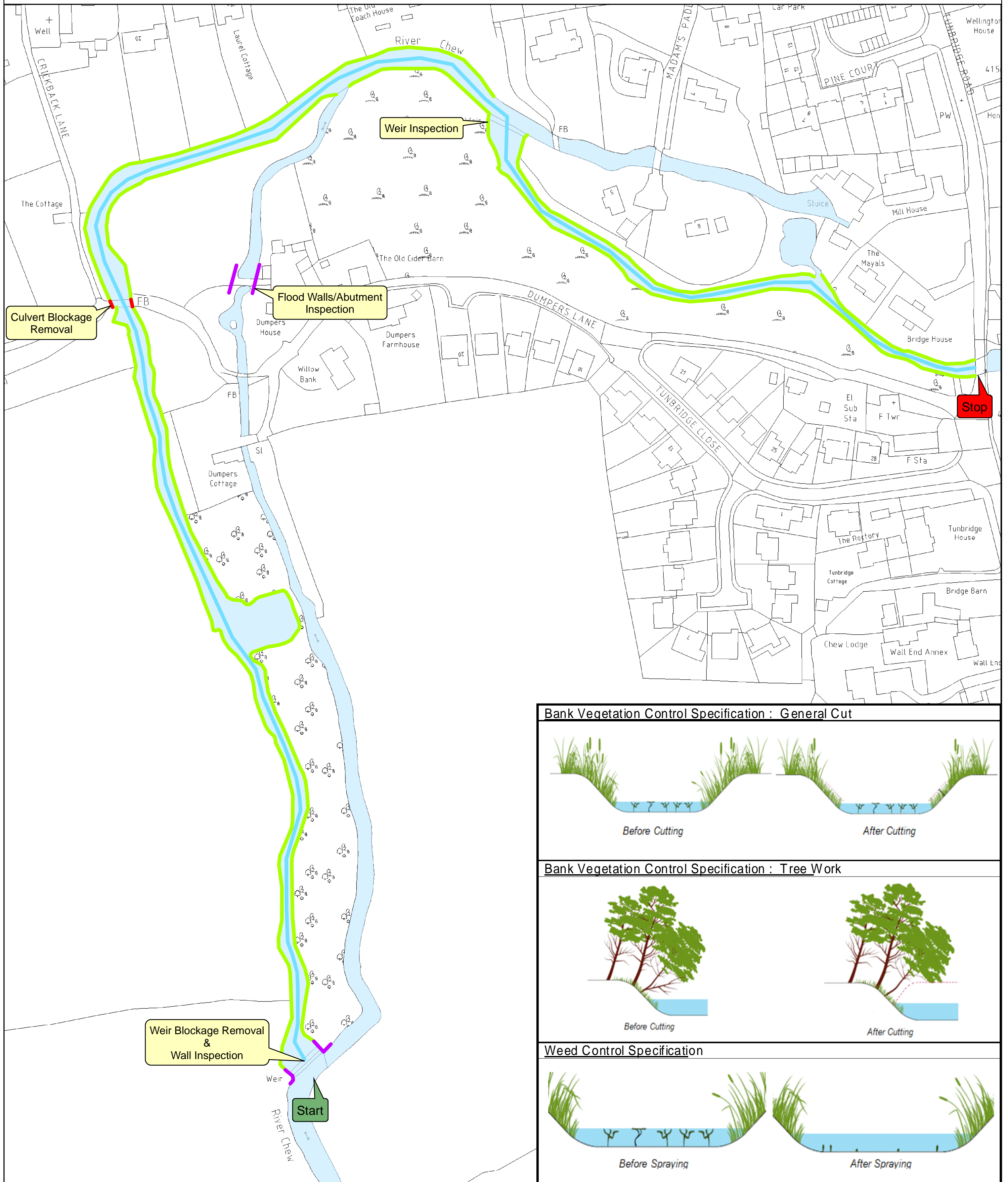
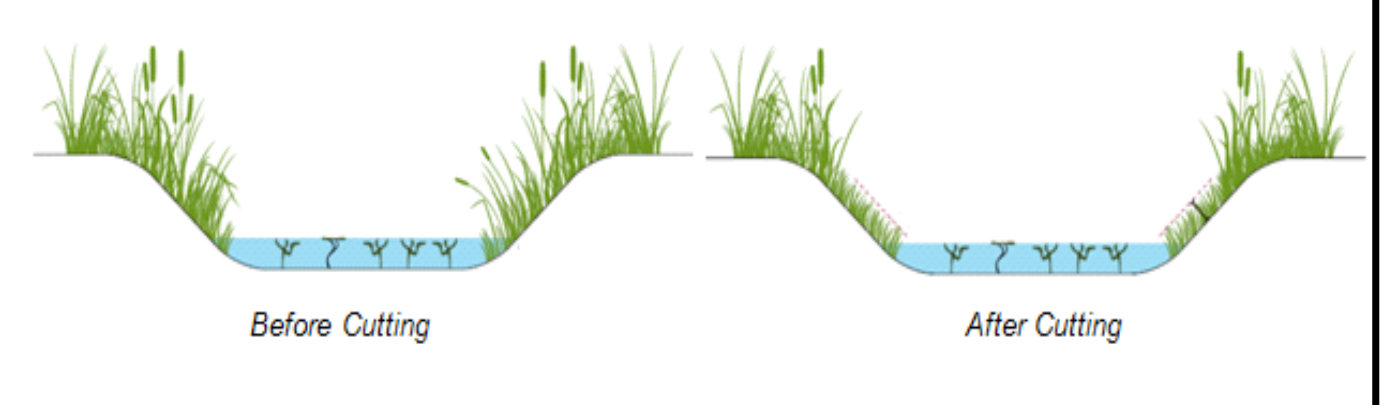


# Chew Magna Annual Maintenance (Dumpers Lane)



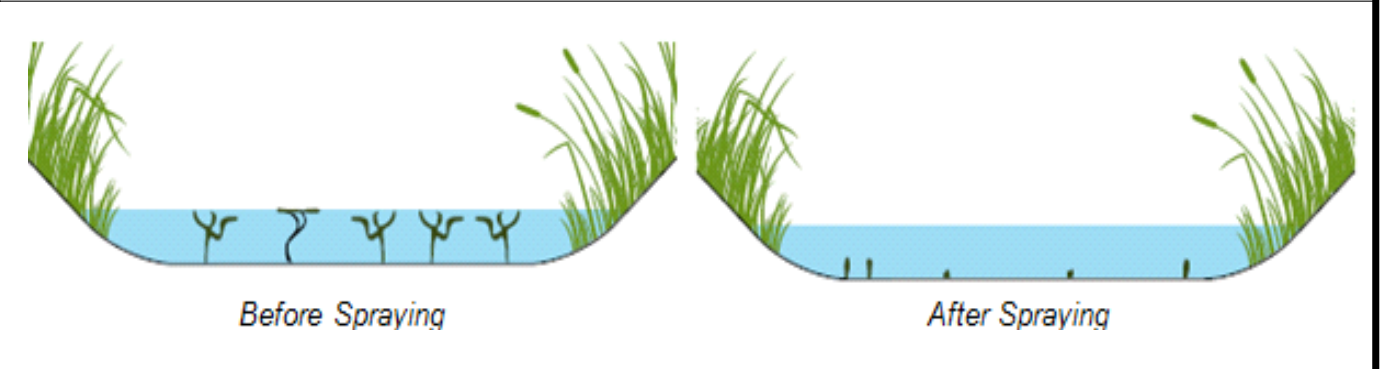
**Bank Vegetation Control Specification : General Cut**



**Bank Vegetation Control Specification : Tree Work**

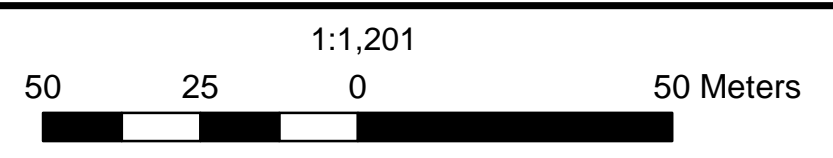


**Weed Control Specification**



## Legend

- Bridge Culvert
- Bank Vegetation Control
- Wall Inspection
- Weed Control
- Main River



This map is reproduced from Ordnance Survey material with the permission of Ordnance Survey on behalf of the Controller of Her Majesty's Stationery Office © Crown copyright. Unauthorised reproduction infringes Crown copyright and may lead to prosecution or civil proceedings. Environment Agency, 100026380, 2008.

This map is based on Ordnance Survey Landline data and produced for the Environment Agency with the permission of Ordnance Survey. Aerial imagery is copyright Getmapping plc, all rights reserved. Licence number 22047.

These plans are correct as of OCT 2013 and can be subject to change without notice.